
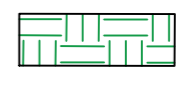





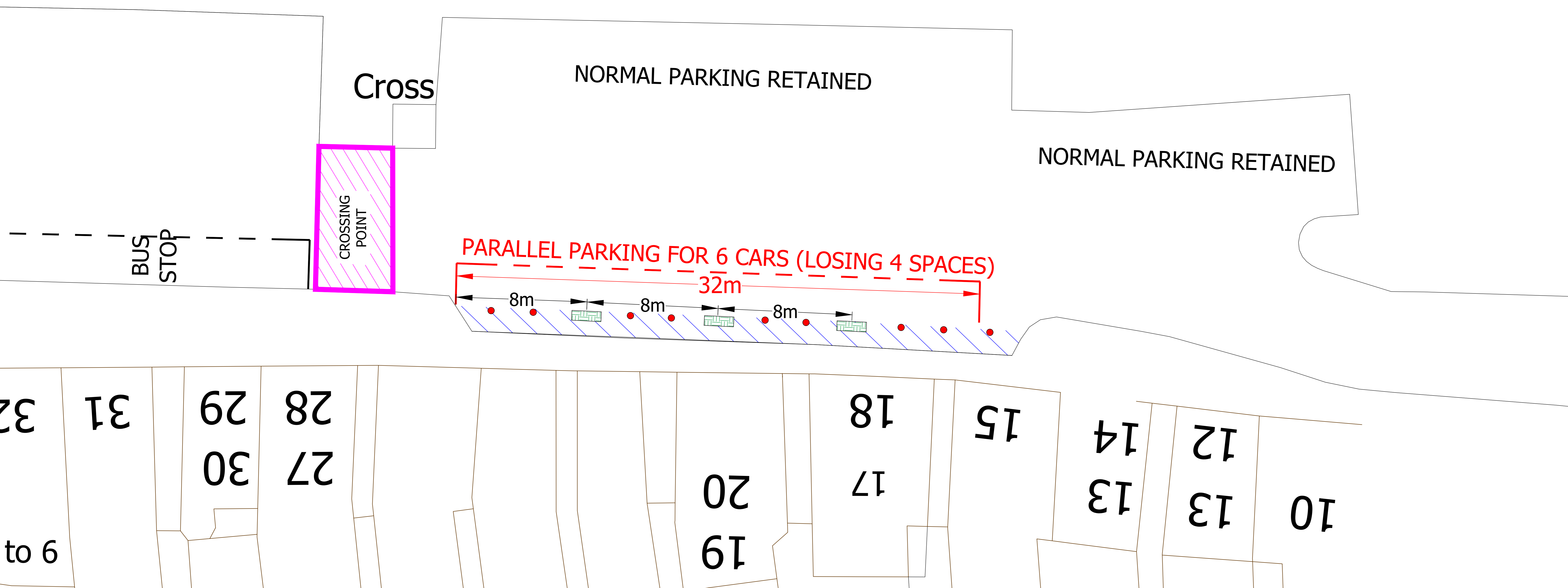


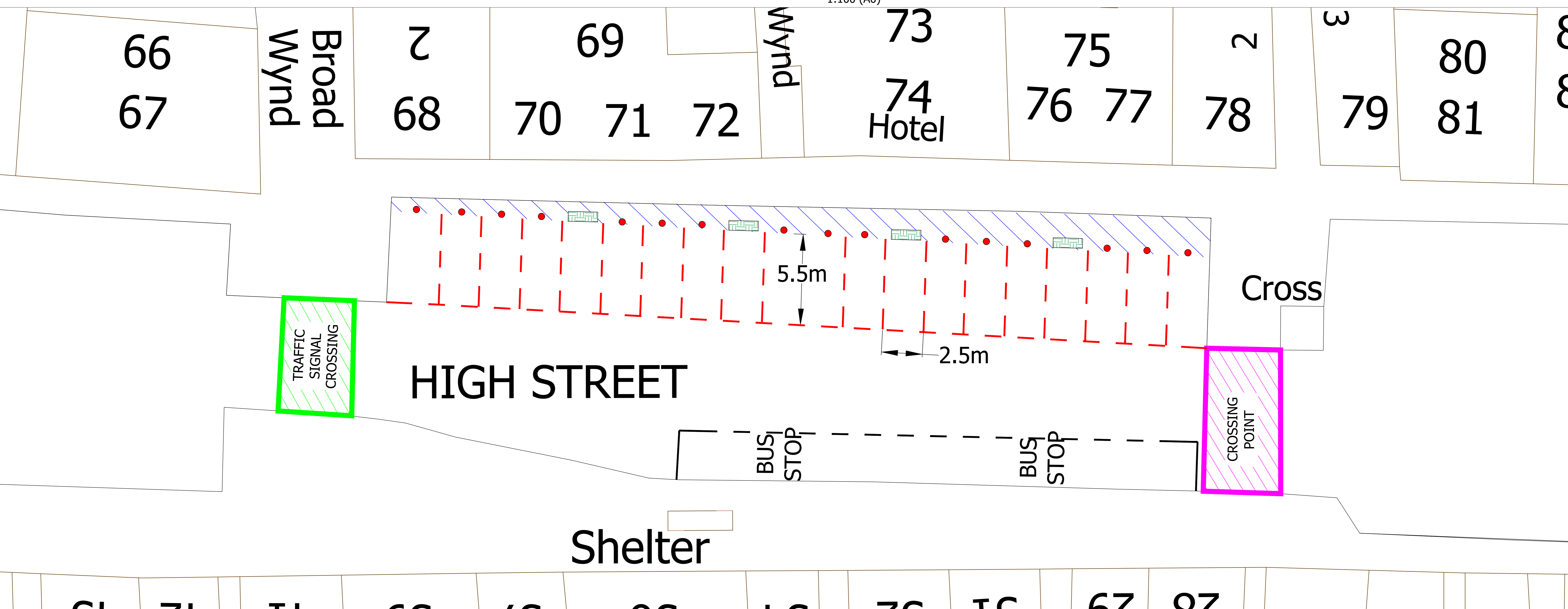
LEGEND

- BOLT-DOWN CYLINDRICAL BOLLARD (25)
- EXAMPLE: 
-  PLANTER (7)
- EXAMPLE: 
-  ADDITIONAL SPACE TO HELP WITH SOCIAL DISTANCING REQUIREMENTS
-  EXISTING TRAFFIC SIGNAL CROSSING
-  EXISTING UNCONTROLLED CARRIAGEWAY CROSSING
-  PARKING MOVED OUT FROM ROAD KERB TO HELP WITH SOCIAL DISTANCING REQUIREMENTS



HIGH STREET, HADDINGTON - SPACES FOR PEOPLE - STAGE 1 - PROPOSAL 3

1:100 (A0)



HIGH STREET, HADDINGTON - SPACES FOR PEOPLE - STAGE 1 - PROPOSAL 5

1:100 (A0)

| REVISION | DETAILS | BY | DATE |
|----------|---------|----|------|
|          |         |    |      |

East Lothian Council  
Partnership and Community Services  
Infrastructure  
Road Services  
John Muir House  
Haddington  
East Lothian  
EH41 3HA  
Tel: 01620 827827



**HADDINGTON  
HIGH STREET  
SPACES FOR PEOPLE  
STAGE 1**

Date: JUNE 2020  
Scale: N.T.S.  
Client: N/A

Cad filename: N/A  
Drawn by: R.McN  
Checked by: MG

This map is based upon Ordnance Survey material with the permission of Ordnance Survey on behalf of the Controller of Her Majesty's Stationary Office © Crown copyright. Unauthorised reproduction infringes Crown copyright and may lead to prosecution or civil proceedings. East Lothian Council 1000 23381 (2004)